



























KEY - AIRE VALLEY LEEDS AREA MAPS





























 AVL AAP boundary
























Allocations

-  Allocation, General Employment
-  Allocation, Housing
-  Allocation, Mixed Use
-  South Bank Planning Statement Area, Mixed Use
-  Older Persons Housing / Independent Living

Identified Sites

-  Identified, General Employment
-  Identified, Housing
-  Identified, Mixed Use
-  Identified, Offices
-  Identified, Transport Infrastructure
-  Leeds City Region Enterprise Zone
-  Sustainable Communities Investment Programme
-  Green Belt boundary (revised)
-  Opportunity Area
-  Residential Area
-  Employment Area
-  CC2 boundary
-  Trans Pennine Trail
-  A63 - Pontefract Road Link Road & Knowsthorpe Lane Link (indicative)
-  Proposed Core Cycle Network (indicative)
-  Existing Core Cycle Network (indicative)
-  Local Pedestrian/Cycle Routes, existing & proposed (indicative)
-  New Public Transport Routes (indicative)
-  NGT Stops
-  NGT Route (including cycle/pedestrian improvements)
-  Potential NGT Trolleybus Extension (route to be determined)

-  HS2 Station Operational Area (Consultation Jan 2013)
-  HS2 Station Construction Area (Consultation Jan 2013)
-  HS2 Preferred Route Jan 2013 (Consultation Jan 2013)
-  A Roads
-  Motorway Network
-  Local Rail Network
-  Proposed Bridge (indicative)
-  Potential Second Primary Access
-  Potential Secondary Access
-  Primary Access
-  Park and Ride
-  Motorway Junction Improvements
-  Minerals 13 (1) Safeguarded Railway Sidings and Canal Wharves
-  Minerals 13 (6) Skelton Grange Rail Spur
-  Minerals 12 Safeguarded Mineral Processing Sites
-  Waste 2 Safeguarded Aggregate Recycling Sites
-  Waste 2 Safeguarded General Waste Sites
-  Minerals 13 (2&3) Allocations for Railway Sidings and Canal Wharves
-  Waste 5 Industrial Estates Suitable for Waste Management Uses
-  Waste 6 Strategic Waste Sites
-  Waste 7 Allocation for Construction, Demolition and Excavation Waste
-  Minerals 13 (5) Intermodal Freight Area boundary
-  Buffer Area (indicative)
-  Proposed City Park (indicative)
-  Green Corridor (indicative)
-  Green Space
-  Green Infrastructure
-  Green Space Improvements

-  Proposed City Centre Open Space (indicative)
-  Green Space - Civic Space
-  Major Parks (Outside boundary)
-  Policy SG1 other uses (Indicative)
-  Potential Food Store (indicative)
-  Visitors Attractions/Leisure Facilities
-  1. Royal Armouries
2. Thwaite Mills
3. Leeds Rowing Club
4. Proposed Skelton Lake Visitors Centre
-  Flood Alleviation Scheme
-  Potential River Boat Stop & Moorings
-  Canal/River
-  Local Community Facilities
-  Local Centre
-  Town Centre
-  Hunslet Town Centre boundary
-  Leeds Dock Local Convenience Centre boundary
-  Gateway to Site
-  Primary School
-  Proposed Primary School (indicative)
-  Secondary School
-  Proposed Through School (indicative)
-  Local Significant Undesignated Heritage Asset
-  Listed Buildings
-  Conservation Areas

**AIRE VALLEY LEEDS
SKELTON GATE AREA MAP
MAP 12**

